

Government of India
Ministry of Earth Sciences
India Meteorological Department



Press Release

Date: 19th November, 2024

Time of Issue: 1315 hours IST

Subject: i) Dense to very dense fog conditions likely to continue in night/morning hours over parts of northwest India during next 5 days.

ii) A low pressure area is likely to form over southeast Bay of Bengal around 23rd November.

i. Rainfall Forecast and warning over the country:

Realised weather during past 24 hours till 0830 hours IST of today (Annexure I)

- ❖ **Heavy rainfall** occurred at isolated places over Tamil Nadu, Puducherry & Karaikal.
- ❖ **Fog conditions observed** (at 0830 hours IST of today): **Very dense fog (visibility < 50 m)** reported in isolated pockets of West Uttar Pradesh and Haryana; **dense fog (visibility 51-200 m)** reported in isolated pockets of Delhi and East Uttar Pradesh.
- ❖ Visibility reported (in m): **Uttar Pradesh:** Bareilly & Meerut-0 each, Lucknow & Fursatganj-200 each, **Haryana:** Ambala-10; **Delhi:** Safdarjung-200

Weather Systems:

- ❖ An **upper air cyclonic circulation** is likely to form over South Andaman Sea and adjoining areas around 21st November. It is likely to move west-northwestwards and become a **low pressure area** over southeast Bay of Bengal around 23rd November. Thereafter, it is likely to continue move west-northwestwards and intensify into a **depression** over southwest Bay of Bengal during subsequent 2 days.
- ❖ A **cyclonic circulation** lies over south Tamil Nadu & adjoining Comorin area in lower tropospheric levels.

Forecast & Warnings (upto 7 days) (Annexure II & III):

- ✓ Light to moderate rainfall at a few places accompanied with isolated thunderstorm & lightning very likely over Tamil Nadu, Puducherry & Karaikal, Kerala & Mahe and Lakshadweep on 19th & 20th November, 2024.
- ✓ Light to moderate rainfall at many places over Andaman & Nicobar Islands during the week; Light to moderate rainfall at isolated places over Assam & Meghalaya on 19th & 20th and Nagaland, Manipur, Mizoram & Tripura during 20th - 22nd November.
- ✓ **Isolated heavy rainfall** very likely over Tamil Nadu, Puducherry & Karaikal on 19th & 25th and Nicobar on 22nd & 23rd November.
- ✓ Isolated **Hailstorm** activity also very likely over Assam & Meghalaya on 19th & 20th November.
- ✓ **Dense to very dense fog** conditions very likely to prevail in isolated pockets of Uttar Pradesh in late night of 19th/early morning of 20th and over Punjab, Haryana-Chandigarh during late night of 21st to early morning of 24th November. **Dense fog conditions** is very likely to prevail in night/ morning hours in isolated pockets of Punjab, Haryana-Chandigarh till 21st, Uttar Pradesh on 21st and Himachal Pradesh till 22nd November.

ii. Temperature conditions and Forecast:

Temperature Conditions during past 24 hours till 0830 hours IST of today

No significant change in minimum temperature observed over most parts of the country during past 24 hours. Minimum temperatures are **appreciably above normal (3°C to 5°C)** at isolated places over Bihar and East Uttar Pradesh; **above normal (2°C to 3°C)** at a few places over Andaman & Nicobar Islands and Sub-Himalayan West Bengal & Sikkim; at isolated places over West Rajasthan, West Uttar Pradesh, Saurashtra & Kutch and Kerala & Mahe. These are **below normal (2°C to 3°C)** at a few places over Vidarbha, Odisha, Telangana; at isolated places over Chhattisgarh, Gangetic West Bengal, East Madhya Pradesh, East Rajasthan, Madhya Maharashtra, Coastal Andhra Pradesh & Yanam and near normal over rest parts of the country. Today, **the lowest minimum temperature of 7.2°C** is reported at **Sikar (East Rajasthan)** over the plains of the country.

Forecast of temperature:

- ❖ No significant change in minimum temperatures over most parts of the country during next 5 days.

iii. Weather forecast over Delhi/NCR during 19th Nov. to 22th Nov. 2024

Past Weather:

There has been a fall in maximum and minimum temperatures over Delhi/NCR during past 24hr. The Maximum and Minimum temperature over Delhi is in the range of 22 to 23°C and 9 to 13°C respectively. The maximum temperature was below normal by 4 to 5°C and the minimum temperature was below normal by 1 to 5°C. Mainly moderate to dense fog/smog condition with predominant surface wind from northwest direction with wind speed reaching 06 to 12 kmph prevailed during past 24hr. Dense fog reported at Palam airport during early morning today. Safdarjung airport recorded lowest visibility 150-200 m during 0800 hours IST of 18 Nov. 2024 to 0600 hours IST of 19 November 2024 which improved thereafter becoming 400m at 0700 hours IST. Palam airport recorded lowest visibility 600m during 0300 hours to 0800 IST. Mainly smog condition with wind speed less than 10 kmph northwest direction prevailed over the region in the forenoon today.

Weather Forecast:

19.11.2024: Mainly clear sky. The predominant surface wind is likely to be northwest with wind speed upto 06-08 kmph till evening. It would decrease thereafter becoming less than 06 kmph from northwest direction during night. Smog/shallow to moderate fog is likely in the evening/night.

20.11.2024: Mainly clear sky. The predominant surface wind is likely to be from northwest direction with speed less than 08 kmph during morning hours. Smog/moderate to dense fog is likely in the morning. The wind speed will increase thereafter becoming less than 10 kmph from northwest direction during afternoon. It will decrease thereafter becoming less than 06 kmph from northwest direction during evening and night. Smog/ shallow fog is likely in the evening/night.

21.11.2024: Mainly clear sky. The predominant surface wind is likely to be from northwest direction with speed less than 06 kmph during morning hours. Smog/ shallow to moderate fog is likely in the morning. The wind speed will gradually increase becoming 08-10 kmph from northwest direction during afternoon. It will decrease thereafter becoming less than 06 kmph from northwest direction during evening and night. Smog/ shallow fog is likely in the evening/night.

22.11.2024: Mainly clear sky. The predominant surface wind is likely to be from northwest direction with wind speed less than 06 kmph during morning hours. Smog/shallow to moderate fog in the morning. The wind speed will increase thereafter becoming 06-08 kmph from northwest direction during afternoon. It will gradually decrease becoming less than 04 kmph from northwest directions during evening and night. Smog/ shallow fog is likely in the evening/night.

For more details, kindly refer National Weather Bulletin:

https://mausam.imd.gov.in/responsive/all_india_forcast_bulletin.php

For District wise warnings refer: <https://mausam.imd.gov.in/responsive/districtWiseWarningGIS.php>

For Fishermen warnings, kindly refer:

https://rsmcnewdelhi.imd.gov.in/uploads/archive/51/51_bdf575_GRAPHIC.png

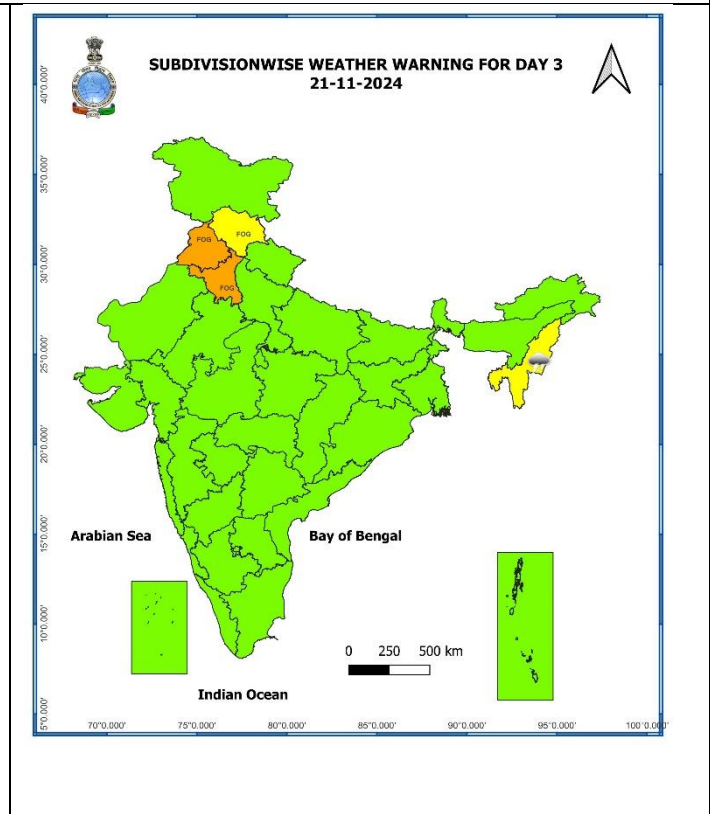
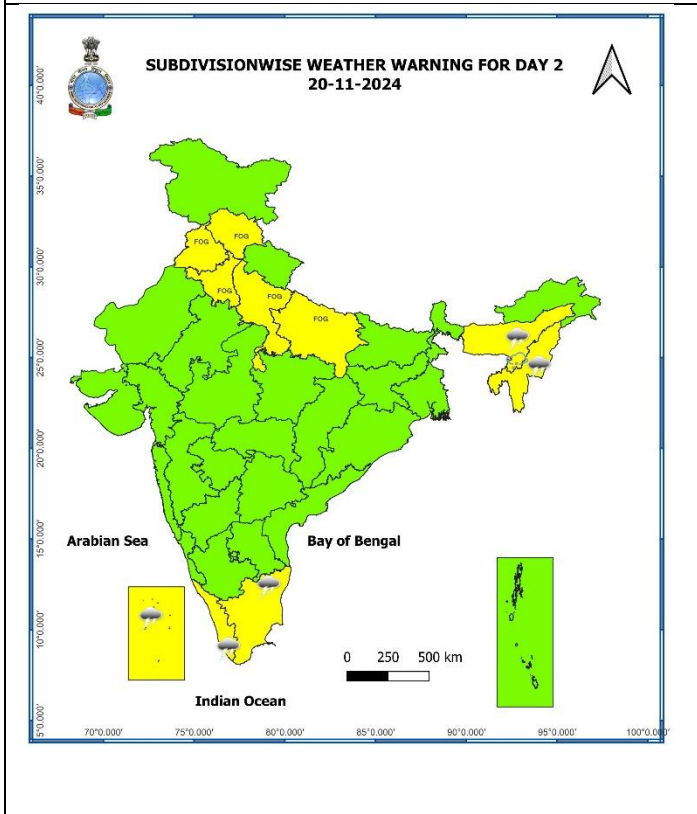
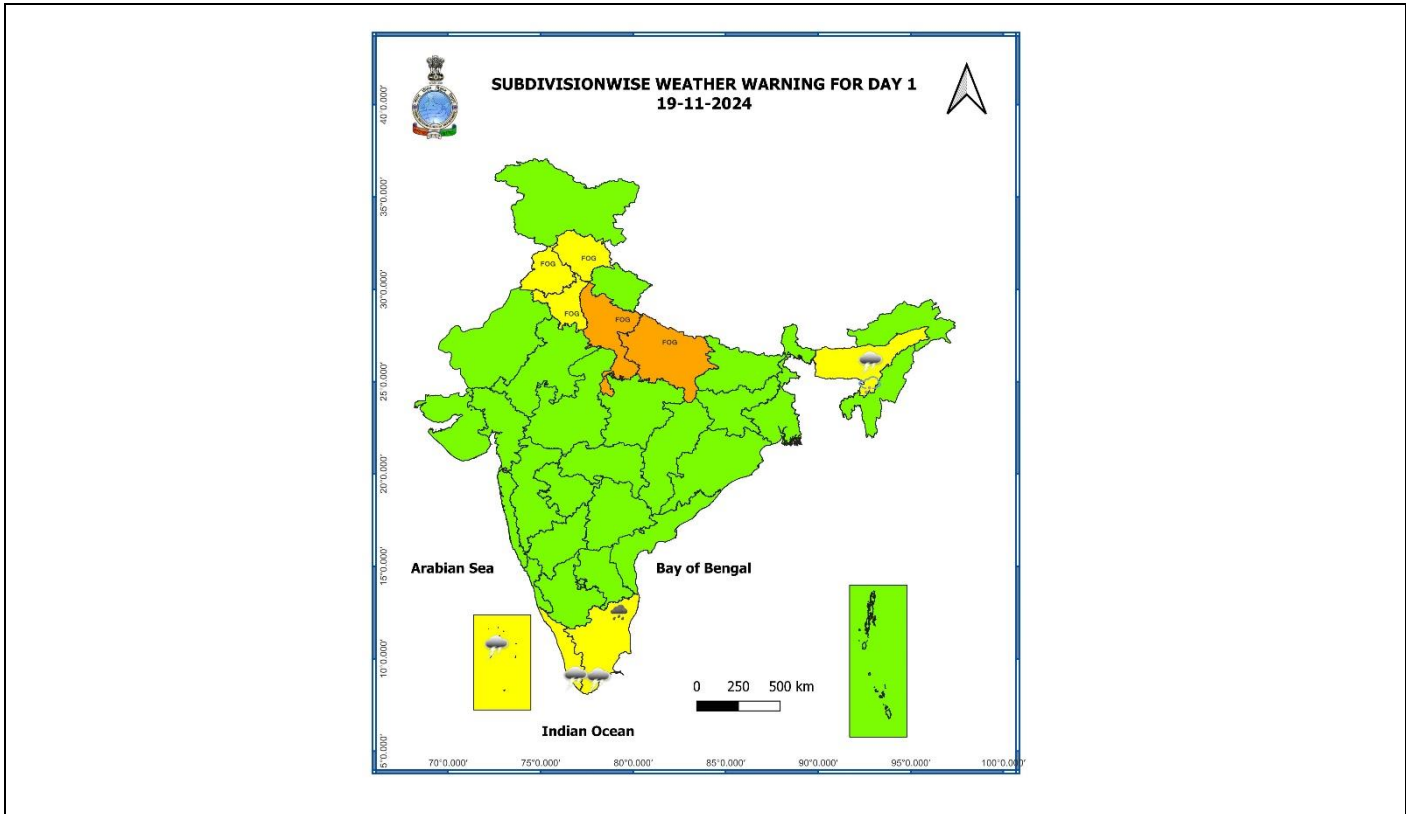
ANNEXURE I

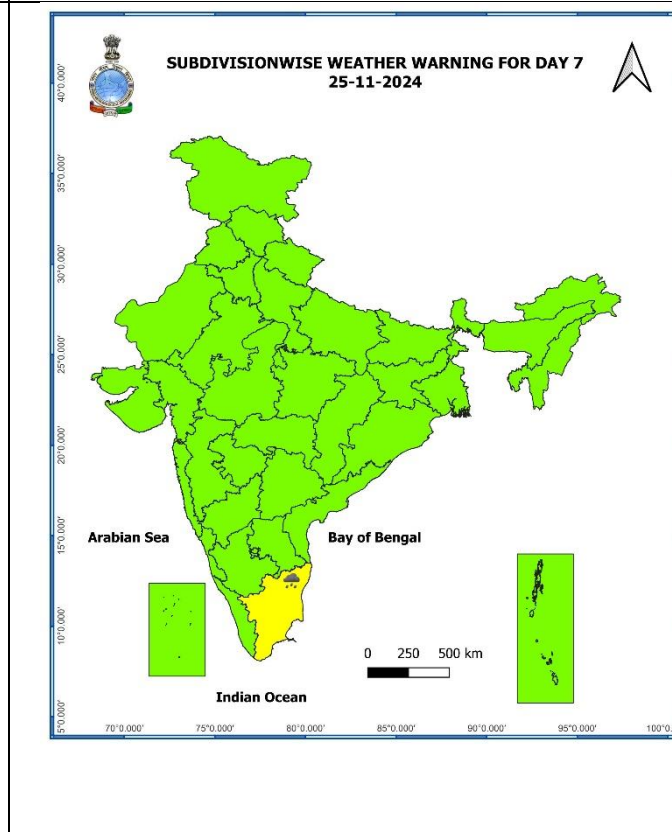
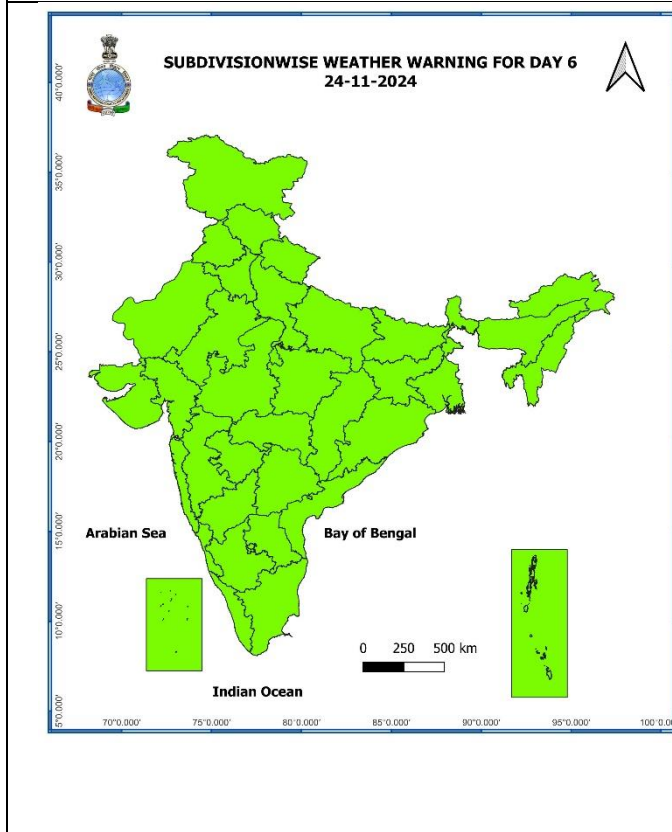
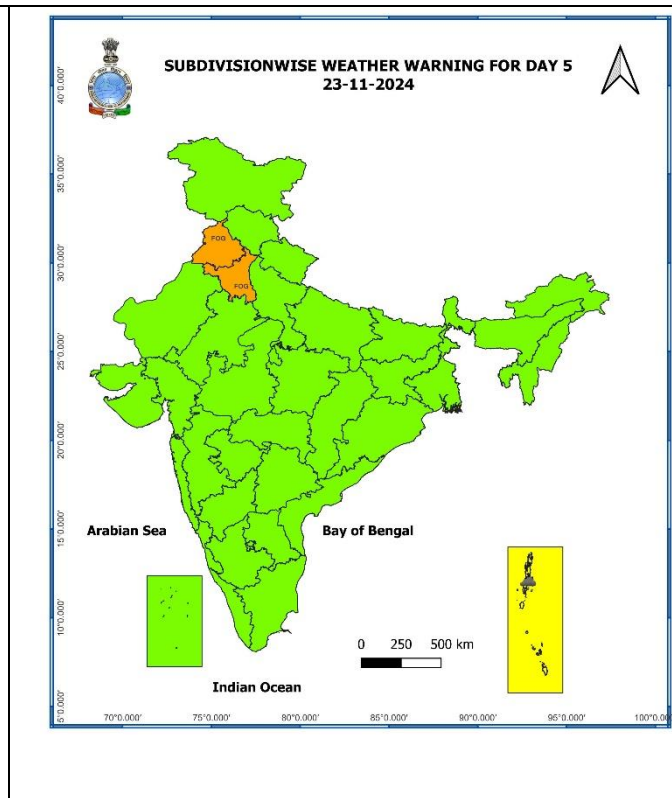
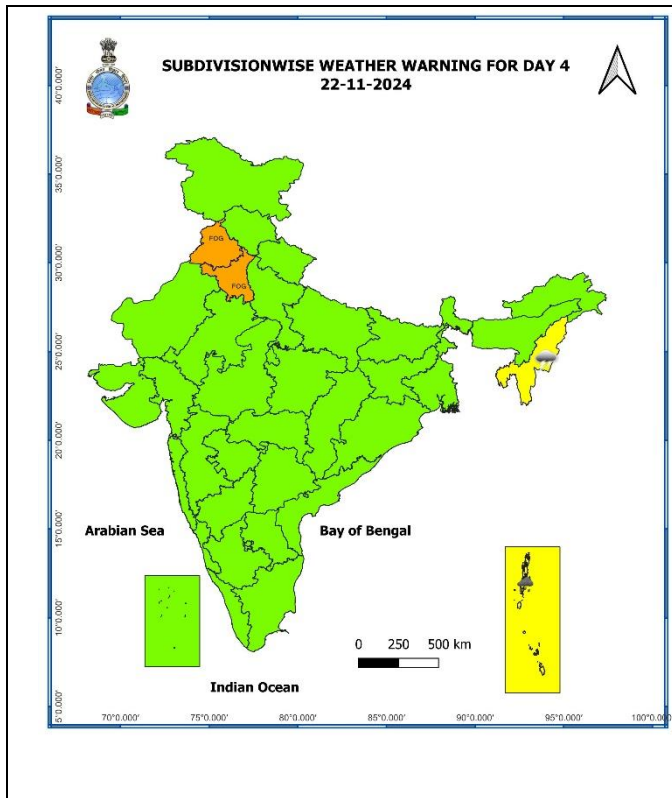
Significant Rainfall recorded during past 24 hours till 0830 hours IST of today 19.11.2024 (in cm):

- ❖ **Tamil Nadu, Puducherry & Karaikal:** Vedaranyam (dist Nagapattinam) 10, Kodiayakarai (dist Nagapattinam) 9, Velankanni (dist Nagapattinam) 8, Nalumukku (dist Tirunelveli), Oothu (dist Tirunelveli), Sembanarkoil PWD (dist Mayiladuthurai), Kakkachi (dist Tirunelveli) 7 each, Pattukottai (dist Thanjavur), Tirupoondi (dist Nagapattinam), Nannilam (dist Thiruvarur) 6 each.

7 Days Rainfall Forecast								
S. No.	Subdivision	19- Nov	20- Nov	21- Nov	22- Nov	23- Nov	24- Nov	25- Nov
		Day 1	Day 2	Day 3	Day 4	Day 5	Day 6	Day 7
1	ANDAMAN & NICOBAR ISLANDS	SCT	SCT	FWS	WS	WS	WS	WS
2	ARUNACHAL PRADESH	DRY	DRY	ISOL	ISOL	ISOL	ISOL	DRY
3	ASSAM & MEGHALAYA	DRY	ISOL	ISOL	ISOL	DRY	DRY	DRY
4	NAGALAND, MANIPUR, MIZORAM & TRIPURA	DRY	ISOL	ISOL	ISOL	DRY	DRY	DRY
5	SUB-HIMALAYAN WEST BENGAL & SIKKIM	ISOL	DRY	DRY	ISOL	DRY	DRY	DRY
6	GANGETIC WEST BENGAL	DRY	DRY	DRY	DRY	DRY	DRY	DRY
7	ODISHA	DRY	DRY	DRY	DRY	DRY	DRY	DRY
8	JHARKHAND	DRY	DRY	DRY	DRY	DRY	DRY	DRY
9	BIHAR	DRY	DRY	DRY	DRY	DRY	DRY	DRY
10	EAST UTTAR PRADESH	DRY	DRY	DRY	DRY	DRY	DRY	DRY
11	WEST UTTAR PRADESH	DRY	DRY	DRY	DRY	DRY	DRY	DRY
12	UTTARAKHAND	DRY	DRY	DRY	DRY	DRY	DRY	DRY
13	HARYANA CHANDIGARH & DELHI	DRY	DRY	DRY	DRY	DRY	DRY	DRY
14	PUNJAB	DRY	DRY	DRY	DRY	DRY	DRY	DRY
15	HIMACHAL PRADESH	DRY	DRY	DRY	ISOL	ISOL	ISOL	DRY
16	JAMMU & KASHMIR AND LADAKH	DRY	DRY	DRY	DRY	ISOL	ISOL	ISOL
17	WEST RAJASTHAN	DRY	DRY	DRY	DRY	DRY	DRY	DRY
18	EAST RAJASTHAN	DRY	DRY	DRY	DRY	DRY	DRY	DRY
19	WEST MADHYA PRADESH	DRY	DRY	DRY	DRY	DRY	DRY	DRY
20	EAST MADHYA PRADESH	DRY	DRY	DRY	DRY	DRY	DRY	DRY
21	GUJARAT REGION	DRY	DRY	DRY	DRY	DRY	DRY	DRY
22	SAURASHTRA & KUTCH	DRY	DRY	DRY	DRY	DRY	DRY	DRY
23	KONKAN & GOA	DRY	DRY	DRY	DRY	DRY	DRY	DRY
24	MADHYA MAHARASHTRA	DRY	DRY	DRY	DRY	DRY	DRY	DRY
25	MARATHAWADA	DRY	DRY	DRY	DRY	DRY	DRY	DRY
26	VIDARBHA	DRY	DRY	DRY	DRY	DRY	DRY	DRY
27	CHHATTISGARH	DRY	DRY	DRY	DRY	DRY	DRY	DRY
28	COASTAL ANDHRA PRADESH & YANAM	DRY	DRY	DRY	DRY	DRY	ISOL	ISOL
29	TELANGANA	DRY	DRY	DRY	DRY	DRY	DRY	DRY
30	RAYALASEEMA	DRY	DRY	DRY	DRY	DRY	ISOL	ISOL
31	TAMILNADU PUDUCHERRY & KARAIKAL	ISOL	ISOL	ISOL	ISOL	ISOL	ISOL	SCT
32	COASTAL KARNATAKA	DRY	DRY	DRY	DRY	DRY	DRY	DRY
33	NORTH INTERIOR KARNATAKA	DRY	DRY	DRY	DRY	DRY	DRY	DRY
34	SOUTH INTERIOR KARNATAKA	DRY	DRY	DRY	DRY	DRY	DRY	DRY
35	KERALA & MAHE	SCT	SCT	SCT	ISOL	ISOL	ISOL	SCT
36	LAKSHADWEEP	FWS	FWS	SCT	SCT	SCT	SCT	SCT

- As the lead period increases forecast accuracy decreases.





- Action may be taken based on **ORANGE AND RED COLOUR** warnings.
- **Vulnerable regions likely urban and hilly areas** action may be initiated for heavy rainfall warning.
- As the lead period increases forecast accuracy decreases.

Impact expected due to dense to very dense fog in the night /morning hours over.

❖ Transport and Aviation:

- May affect some airports, highways and railway routes in the areas of met- sub-division.
- Difficult driving conditions with slower journey times.
- Unless taken precautionary measures, it may lead to some road traffic collisions.

❖ Power Sector:

- Chances of Tripping of Power lines in the very dense fog routes.

❖ Human Health:

- Lung related health impacts: Dense fog contains particulate matter and other pollutants and in case exposed it gets lodged in the lungs, clogging them and decreasing their functional capacity which increases episodes of wheezing, coughing and shortness of breath.
- Impact on people having asthma bronchitis: Long time exposure to dense fog may cause respiratory problem for people having asthma bronchitis and other lung related health problems.
- Eye Irritation: Dense fog contains pollutions of various types and these Pollutants in the air if exposed may tend to irritate the membranes of the eye causing various infections leading to redness or swelling of the eye.

Action suggested:

❖ Transport and Aviation:

- Be careful while driving or outing through any transport.
- Use fog lights during driving.
- Be in touch with airlines, railways and state transport for schedule of your journey.

❖ Power Sector:

- To keep ready Maintenance Team
- Human Health: To avoid outing until unless emergency and to cover the face.

Agromet advisories for Heavy Rainfall likely over various parts of the country

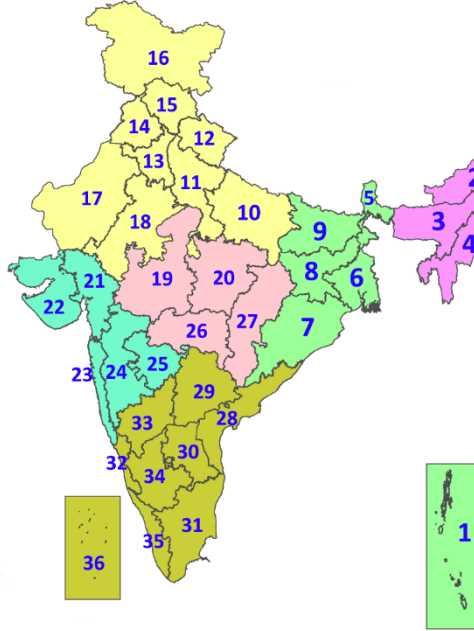
- In **Tamil Nadu**, provide adequate drainage facilities for the removal of excess water from rice, cotton, sugarcane, turmeric and vegetable fields, coconut and banana orchards. Undertake propping in sugarcane.
- Provide mechanical support to banana plants to prevent lodging.

Legends & abbreviations:

- ❖ **Heavy Rain:**64.5-115.5mm; **Very Heavy Rain:**115.6-204.4mm; **Extremely Heavy Rain:** >204.4mm.
- ❖ **Obsy:** Observatory; **AWS:** Automatic Weather Station; **ARG:** Automatic Rain Gauge; **dist:** District; **NH:** National Highway; **KVK:** Krishi Vigyan Kendra; **DVC:** Damodar Valley Corporation; **PTO:** Part Time Office, **Aero:** Aerodrome, **IAF:** Indian Air Force.
- ❖ **Region wise classification of meteorological Sub-Divisions:**
 - **Northwest India:** Western Himalayan Region (Jammu-Kashmir-Ladakh-Gilgit-Baltistan-Muzaffarabad, Himachal Pradesh and Uttarakhand); Punjab, Haryana-Chandigarh-Delhi; West Uttar Pradesh, East Uttar Pradesh, West Rajasthan and East Rajasthan.
 - **Central India:** West Madhya Pradesh, East Madhya Pradesh, Vidarbha and Chhattisgarh.
 - **East India:** Bihar, Jharkhand, Sub-Himalayan West Bengal & Sikkim; Gangetic West Bengal, Odisha and Andaman & Nicobar Islands.
 - **Northeast India:** Arunachal Pradesh, Assam & Meghalaya and Nagaland, Manipur, Mizoram & Tripura.
 - **West India:** Gujarat Region, Saurashtra & Kutch, Konkan & Goa, Madhya Maharashtra and Marathawada.
 - **South India:** Coastal Andhra Pradesh & Yanam, Telangana, Rayalaseema, Coastal Karnataka, North Interior Karnataka, South Interior Karnataka, Kerala & Mahe, Tamil Nadu, Puducherry & Karaikal and Lakshadweep.

LEGENDS

1. अंडमान और निकोबार द्वीपसमूह
2. अरुणाचल प्रदेश
3. असम और मेघालय
4. नागालैंड, मणिपुर, मिजोरम और त्रिपुरा
5. उप-हिमालयी पश्चिम बंगाल और सिक्किम
6. गंगीय पश्चिम बंगाल
7. ओडिशा
8. झारखंड
9. बिहार
10. पूर्वी उत्तर प्रदेश
11. पश्चिम उत्तर प्रदेश
12. उत्तराखंड
13. हरियाणा, चंडीगढ़ और दिल्ली
14. पंजाब
15. हिमाचल प्रदेश
16. जम्मू और कश्मीर और लद्दाख
17. पश्चिम राजस्थान
18. पूर्वी राजस्थान
19. पश्चिम मध्य प्रदेश
20. पूर्वी मध्य प्रदेश
21. गुजरात
22. सौराष्ट्र
23. कोंकण और गोवा
24. मध्य महाराष्ट्र
25. मराठवाड़ा
26. विदर्भ
27. छत्तीसगढ़
28. तटीय आंध्र प्रदेश और यनम
29. तेलंगाना
30. रायलसेमा
31. तमिलनाडु, पुडुचेरी और कराईकल
32. तटीय कर्नाटक
33. आंतरिक उत्तरी कर्नाटक
34. आंतरिक दक्षिणी कर्नाटक
35. केरल और माहे
36. लक्षद्वीप



1. Andaman & Nicobar Islands
2. Arunachal Pradesh
3. Assam & Meghalaya
4. Nagaland, Manipur, Mizoram & Tripura
5. Sub-Himalayan West Bengal & Sikkim
6. Gangetic West Bengal
7. Odisha
8. Jharkhand
9. Bihar
10. East Uttar Pradesh
11. West Uttar Pradesh
12. Uttarakhand
13. Haryana, Chandigarh & Delhi
14. Punjab
15. Himachal Pradesh
16. Jammu & Kashmir and Ladakh
17. West Rajasthan
18. East Rajasthan
19. West Madhya Pradesh
20. East Madhya Pradesh
21. Gujarat
22. Saurashtra
23. Konkan & Goa
24. Madhya Maharashtra
25. Marathwada
26. Vidarbha
27. Chhattisgarh
28. Coastal Andhra Pradesh & Yanam
29. Telangana
30. Rayalaseema
31. Tamilnadu, Puducherry & Karaikal
32. Coastal Karnataka
33. North Interior Karnataka
34. South Interior Karnataka
35. Kerala & Mahe
36. Lakshadweep

SPATIAL DISTRIBUTION (% of Stations reporting)

% Stations	Category	% Stations	Category
76-100	Widespread (WS/Most Places)	26-50	Scattered (SCT/A Few Places)
51-75	Fairly Widespread (FWS/Many Places)	1-25	Isolated (ISOL)

- | | | |
|----------------------|----------------------|--------------|
| Fog | Heavy Snow | Cold Wave |
| Heavy Rain | Dust Storm | Cold Day |
| Very Heavy Rain | Heat Wave | Ground Frost |
| Extremely Heavy Rain | Warm Night | |
| Thunder & Lightning | Hot Day | |
| Hailstorm | Hot & Humid | |
| Dust Raising Winds | Strong Surface Winds | |

COLOUR CODED WARNING

- No Warning (No Action)
- Watch (Be Aware)
- Alert (Be Prepared To Take Action)
- Warning (Take Action)

Probabilistic Forecast

Terms	Probability of Occurrence (%)
Unlikely	< 25
Likely	25 - 50
Very Likely	50 - 75
Most Likely	> 75

* Red colour warning does not mean "Red Alert", Red colour warning means "Take Action".
Forecast and Warning for any day is valid from 0830 hours IST of day till 0830 hours IST of next day.
For more details, kindly visit <https://mausam.imd.gov.in> or contact: 011-2434-4599
(Service to the Nation since 1875)

DEFINITION/CRITERIA

Rain/ Snow *	<p>Heavy: 64.5 to 115.5 mm/cm *</p> <p>Very Heavy: 115.6 to 204.4 mm/cm*</p> <p>Extremely Heavy: > 204.4 mm/cm *</p>
Heat Wave	<p>When maximum temperature of a station reaches $\geq 40^\circ\text{C}$ for plains and $\geq 30^\circ\text{C}$ for hilly regions</p> <p>(a) Based on Departure from normal</p> <p>Heat Wave: Maximum Temperature Departure from normal 4.5°C to 6.4°C.</p> <p>Severe Heat Wave: Maximum Temperature Departure from normal $\geq 6.5^\circ\text{C}$</p> <p>(b). Based on Actual maximum temperature</p> <p>Heat Wave: When actual maximum temperature $\geq 45^\circ\text{C}$.</p> <p>Severe Heat Wave: When actual maximum temperature $\geq 47^\circ\text{C}$</p> <p>(c). Criteria for heat wave for coastal stations</p> <p>When maximum temperature departure is $>4.5^\circ\text{C}$ from normal. Heat Wave may be described provided maximum temperature $\geq 37^\circ\text{C}$</p>
Warm Night	<p>When maximum temperature remains 40°C</p> <p>Warm Night: When minimum temperature departure 4.5°C to 6.4°C.</p> <p>Severe Warm Night: When minimum temperature departure $>6.4^\circ\text{C}$.</p>
Cold Wave	<p>When minimum temperature of a station $\leq 10^\circ\text{C}$ for plains and $\leq 0^\circ\text{C}$ for hilly regions.</p> <p>(a). Based on departure</p> <p>Cold Wave: Minimum Temperature Departure from normal -4.5°C to -6.4°C.</p> <p>Severe Cold Wave: Minimum Temperature Departure from normal $\leq -6.5^\circ\text{C}$</p> <p>(b) Based on actual Minimum Temperature (for Plains only)</p> <p>Cold Wave : When Minimum Temperature is $\leq 4.0^\circ\text{C}$</p> <p>Severe Cold Wave: When Minimum Temperature is $\leq 2.0^\circ\text{C}$</p> <p>(c) For Coastal Stations</p> <p>When Minimum Temperature departure is $\leq -4.5^\circ\text{C}$ & actual Minimum Temperature is $\leq 15^\circ\text{C}$</p>
Cold Day	<p>When minimum temperature of a station $\leq 10^\circ\text{C}$ for plains and $\leq 0^\circ\text{C}$ for hilly regions</p> <p>Based on departure</p> <p>Cold Day: Maximum Temperature Departure from normal -4.5°C to -6.4°C.</p> <p>Severe Cold Day: Maximum Temperature Departure from normal $\leq -6.5^\circ\text{C}$</p>
Fog	<p>Phenomenon of small droplets suspended in air and the horizontal visibility $< 1\text{km}$</p> <p>Moderate Fog: When the visibility between 500-200 metres</p> <p>Dense Fog: when the visibility between 50- 200 metres</p> <p>Very Dense Fog: when the visibility < 50 metres</p>
Thunderstorm	<p>Sudden electrical discharges manifested by a flash of light (Lightning) and a sharp rumbling sound (thunder)</p>
Dust/Sand Storm	<p>An ensemble of particles of dust or sand energetically lifted to great heights by a strong and turbulent wind.</p>
Frost	<p>Ice deposits on ground</p> <p>Air temperature $\leq 4^\circ\text{C}$ (over Plains)</p>
Squall	<p>A strong wind that rises suddenly, lasts for atleast 1 minute.</p> <p>Moderate: Wind speed 52-61 kmph</p> <p>Severe: Wind speed 62-87 kmph</p> <p>Very Severe: Wind speed >87 kmph</p>
Sea State	<p>Effect of various waves in the sea over specific area</p> <p>Rough to very rough: Wind speed 41-62 kmph (22-33 knots) & Wave height 2.5-6 metre</p> <p>High to very high: Wind speed 63-117 kmph (34-63 knots) & Wave height 6-14 metre</p> <p>Phenomenal: Wind speed >117 kmph (>63 knots) & Wave height >14 metre</p>
Cyclone	<p>Cyclonic Storm: Wind speed 62-87 kmph (34-47 knots)</p> <p>Severe Cyclonic Storm: Wind speed 88-117 kmph (48-63 knots)</p> <p>Very Severe Cyclonic Storm: Wind speed 118-165 kmph (64 - 89 knots)</p> <p>Extremely Severe Cyclonic Storm: Wind speed 166-220 kmph (90 -119 knots)</p> <p>Super Cyclone Strom: Wind speed >220 kmph (>119 knots)</p>

* Red colour warning does not mean "Red Alert", Red colour warning means "Take Action".
Forecast and Warning for any day is valid from 0830 hours IST of day till 0830 hours IST of next day.
For more details, kindly visit <https://mausam.imd.gov.in> or contact: 011-2434-4599
(Service to the Nation since 1875)